

SEVENTY-FIRST REPORT ON BARROWS

BY C. E. BIRKETT DIXON, RECORDER

102. ERME VALLEY, REDLAKE FOOT.

In the sixty-ninth Report (*Trans. Devon. Assoc.*, vol. lxxxii, p. 45) was given details of the kistvaen and also of the two worked flint flakes found therein.

I now supply a plan and photograph of the kistvaen and a photograph of the two flakes.

There appears to be a retaining circle of which five stones remain, with a possible diameter of about 11 feet, but owing to scattered stones which might be the remains of a cairn, it is difficult to ascertain this.

The kistvaen is in a mound which is raised 2 feet above the ground on the down-hill side.

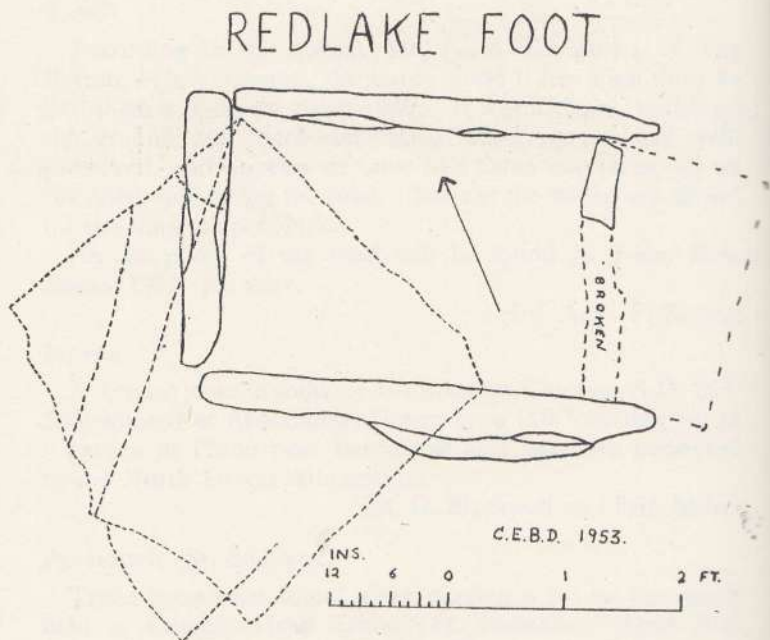




FIG. 1. Plan of Kistvaen.



KISTVAEN, REDLAKE FOOT.



FLINT FLAKES, REDLAKE FOOT KISTVAEN.



KISTVAEN, RENNY BROOK

Barrows, 71st Report—*To follow Plate 17,*

Recently vandals have displaced one of the surrounding stones and dropped it into the kistvaen. By the time this report is in print, I hope to have replaced this stone by the aid of the necessary equipment, and also to replace the cover-stone to the position shown in the accompanying plan, which is as it was when first examined by me.

90. YEALM VALLEY, RENNY BROOK.

A photograph is now given for this kistvaen, details of which were supplied in the sixty-ninth Report.

On Peek Hill in the Meavy valley, Mr. G. M. Spooner has reported the discovery of a kistvaen inside the remains of a ruined cairn, with a retaining circle of 11 feet. 6 inches diameter. This cairn is the one to which Stone Row No. 24, Sharpitor, Northern Flank, points. (Stone Rows of Dartmoor, Part I, *Trans. Devon. Assoc.*, Vol. lxxviii, p. 296).

It is hoped to supply full details of this in the next Report.

(*The numbers refer to the list in Vol. 84, pp. 249—253.*)

SEVENTY-SECOND REPORT ON BARROWS

Corrigenda

The names of the kistvaens shown in the 71st Report on Plate 17 and at the foot of plate 18 have inadvertently been transposed.